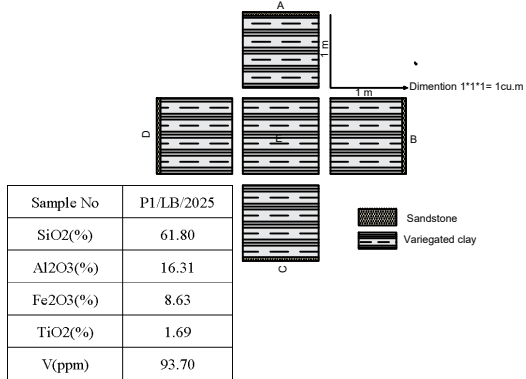
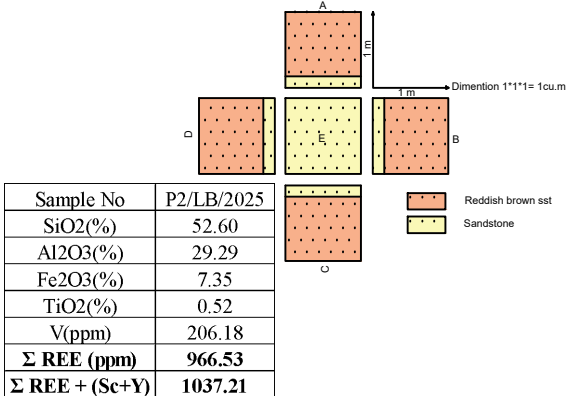




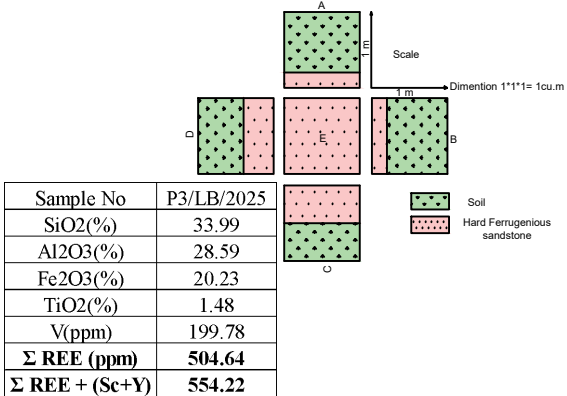
PIT NO: P1/LKD/2025



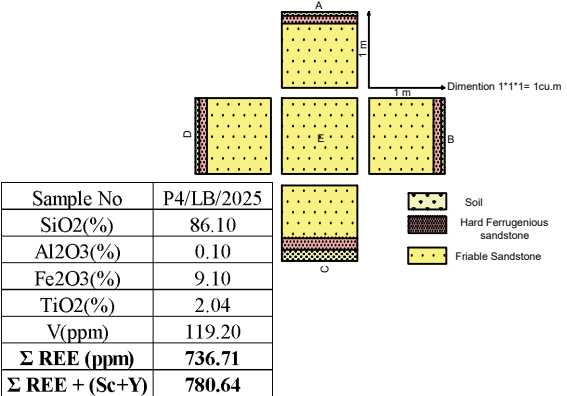
PIT NO: P2/LKD/2025



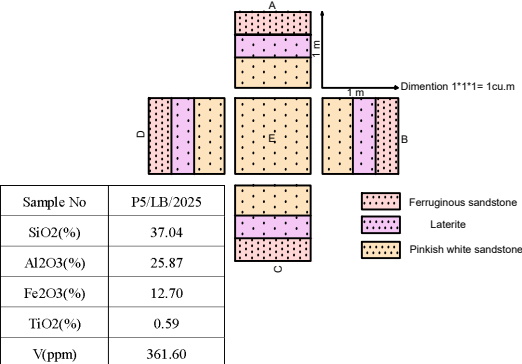
PIT NO: P3/LKD/2025



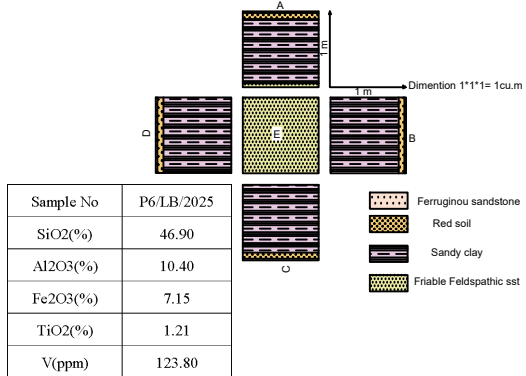
PIT NO: P4/LKD/2025



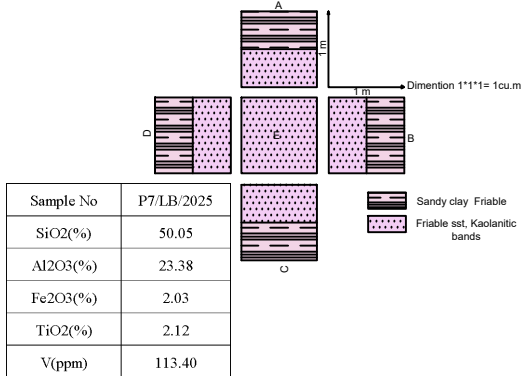
PIT NO: P5/LKD/2025



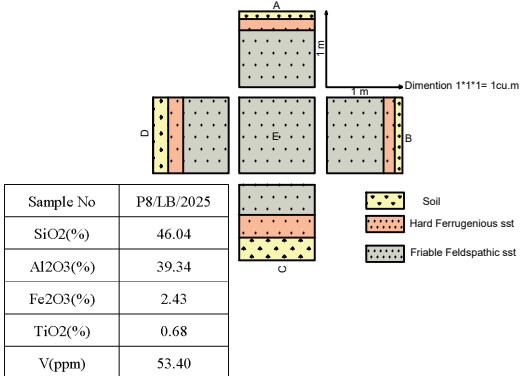
PIT NO: P6/LKD/2025



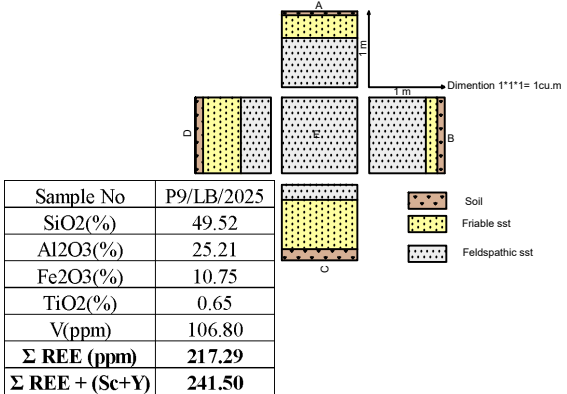
PIT NO: P7/LKD/2025



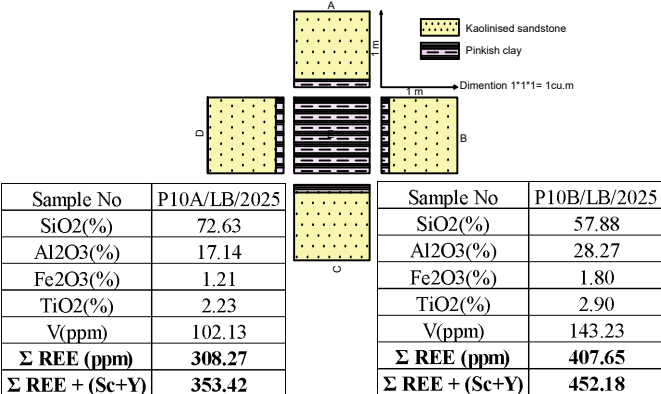
PIT NO: P8/LKD/2025



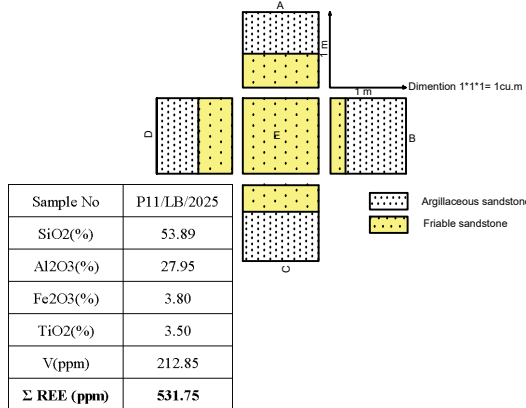
PIT NO: P9/LKD/2025



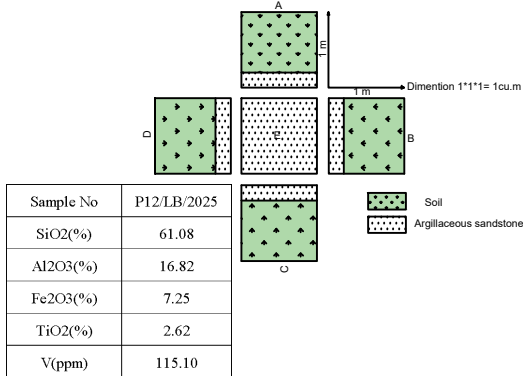
PIT NO: P10/LKD/2025



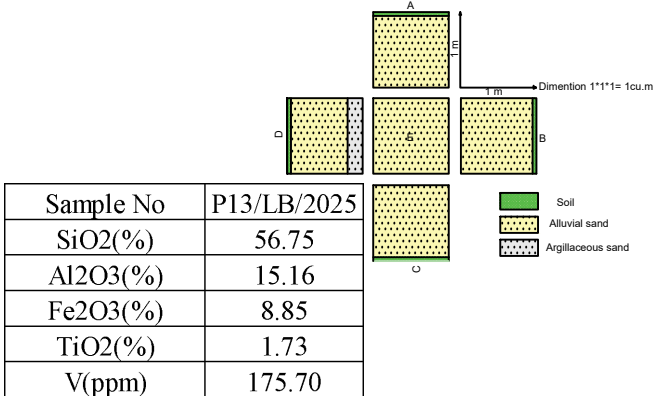
PIT NO: P11/LKD/2025



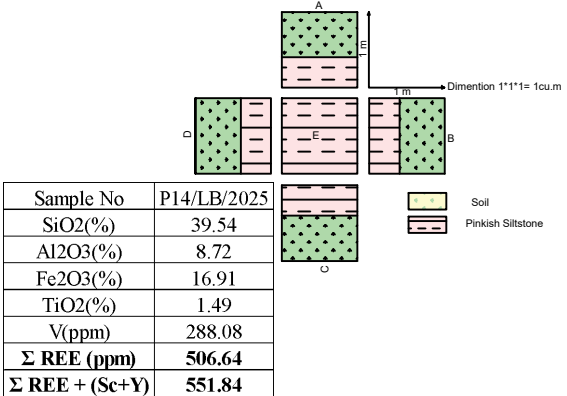
PIT NO: P12/LKD/2025



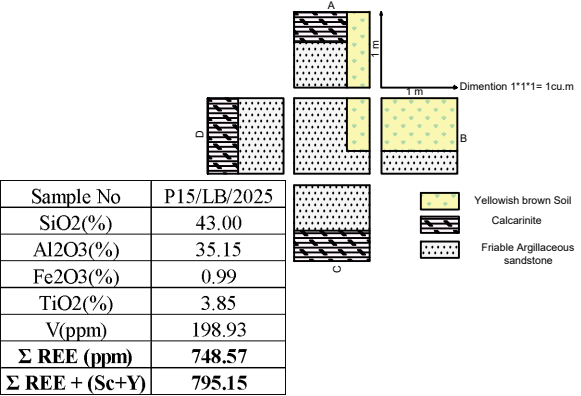
PIT NO: P13/LKD/2025



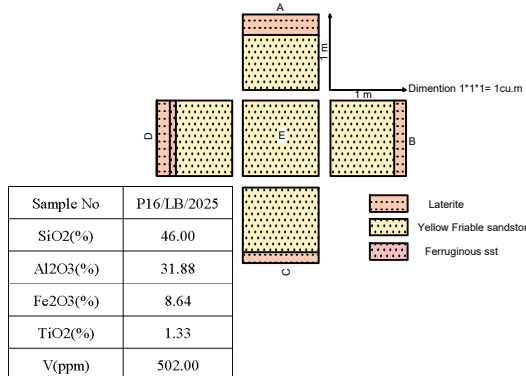
PIT NO: P14/LKD/2025



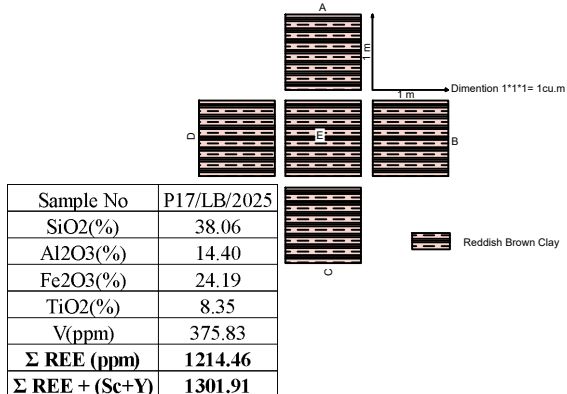
PIT NO: P15/LKD/2025



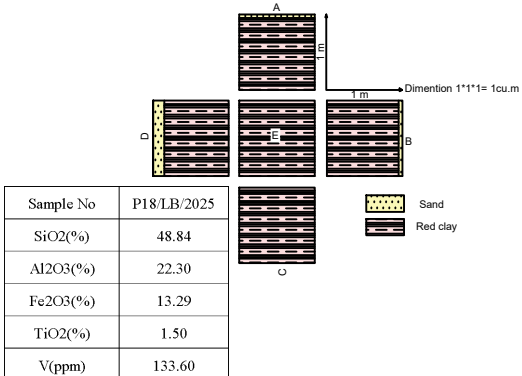
PIT NO: P16/LKD/2025



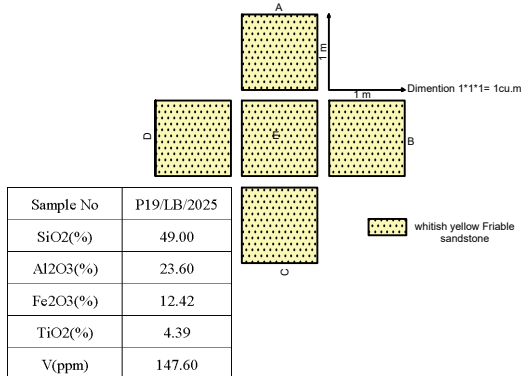
PIT NO: P17/LKD/2025



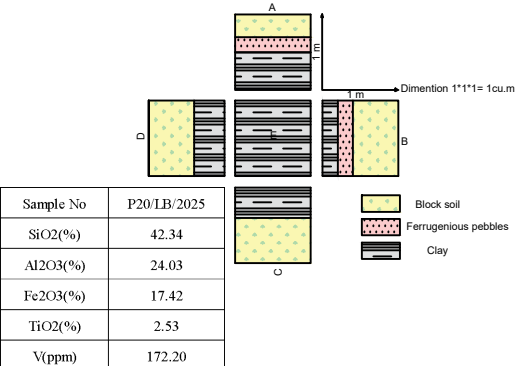
PIT NO: P18/LKD/2025



PIT NO: P19/LKD/2025



PIT NO: P20/LKD/2025



CRITICAL MINERAL TRACKERS

ASSAY MAP OF PITS IN LAKHOND AREA

District: KACHCHH State: GUJARAT

R.F. 1:100

Data Processed By: CMT

Prepared By: V. Siva Kumar, Geologist

Checked By: S.U.M. Rao, TAE

Approved By: S. Rama Murthy, TAE

CMT/EXPL/FEBRUARY - 2025

PLATE - VIII